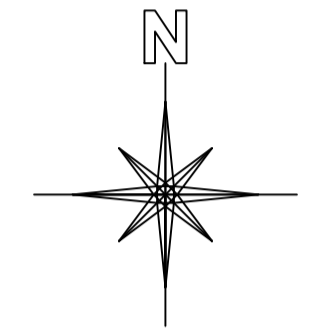
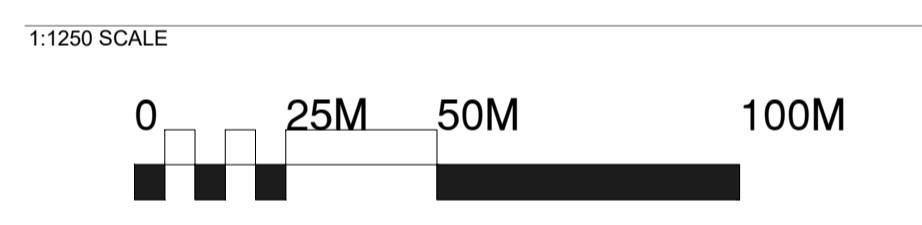


Ordnance Survey, (c) Crown Copyright 2021. All rights reserved. Licence number 100022432



NOTES
 DO NOT COPY, RE-PRINT OR RE-USE WITHOUT PERMISSION.
 DO NOT SCALE FROM THIS DRAWING UNLESS FOR PLANNING PURPOSES.
 ALL MEASUREMENTS ARE IN MILLIMETRES (MM) UNLESS STATED OTHERWISE.
 BASE MAP REPRODUCED FROM ORDNANCE SURVEY MAP DATA © CROWN COPYRIGHT 2020.
 ALL RIGHTS RESERVED. LICENCE NUMBER 100022432.

SAFETY HEALTH AND ENVIRONMENTAL (SHE) INFORMATION
 IN ADDITION TO HAZARDS AND RISKS NORMALLY ASSOCIATED WITH THE TYPES OF WORK, NOTE ANY PROJECT SPECIFIC RISKS DETAILED ON THIS DRAWING.
 RISKS LISTED HERE ARE NOT EXHAUSTIVE AND WILL BE DEVELOPED AND MITIGATED DURING TECHNICAL DESIGN, AND MANUFACTURING AND CONSTRUCTION PROJECT STAGES.
 CONTROL MEASURES WILL BE APPLIED TO RESIDUAL RISKS AS APPROPRIATE AND ARE IDENTIFIED WITH HAZARD TRIANGLES.
 INFORMATION RELATING TO USE, MAINTENANCE, AND DEMOLITION TO BE DETAILED IN DUE COURSE WITHIN A BUILDING MANUAL AND HEALTH AND SAFETY FILE.



REVISION	DATE	DRAWN	DESCRIPTION
.00	15 11 2021	TB	ORIGINAL PLANNING PROPOSAL
.01	08 12 2021	TB	UPDATED PLANNING PROPOSAL

CLIENT
BLUNSDON PARISH COUNCIL

PROJECT
COMMUNITY SPORT AND LEISURE ENHANCEMENTS

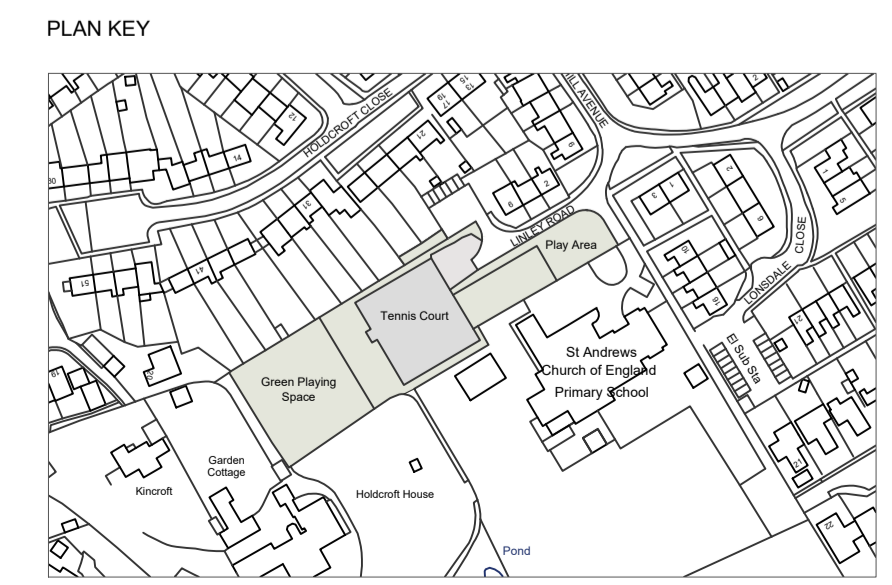
LOCATION
**RECREATION GROUND
 LINLEY ROAD
 BLUNSDON
 SN26 7AP**

DRAWING TITLE
LOCATION PLAN



STATUS
SPATIAL COORDINATION (PLANNING)

PROJECT NO.
D21-023

DRAWING NO.	SCALE	SIZE	DRAWN	CHECKED	REVISION NO.
D21-023 / DWG / 0001	1:1250	A1	TB		.01



LEGEND

-  LAND UNDER FREEHOLD AND LEASEHOLD OWNERSHIP OF BLUNSDON PARISH COUNCIL
-  APPLICATION SITE REQUIRED FOR PROJECT INSTALLATION WITH CONSTRUCTION PHASE ACCESS ADJOINING LINLEY ROAD