

NOTES

DO NOT COPY, RE-PRINT OR RE-USE WITHOUT PERMISSION.

DO NOT SCALE FROM THIS DRAWING UNLESS FOR PLANNING PURPOSES.

ALL MEASUREMENTS ARE IN MILLIMETRES (MM) UNLESS STATED OTHERWISE.

BASE MAP REPRODUCED FROM ORDNANCE SURVEY MAP DATA © CROWN COPYRIGHT 2020.

ALL RIGHTS RESERVED. LICENCE NUMBER 100022432.

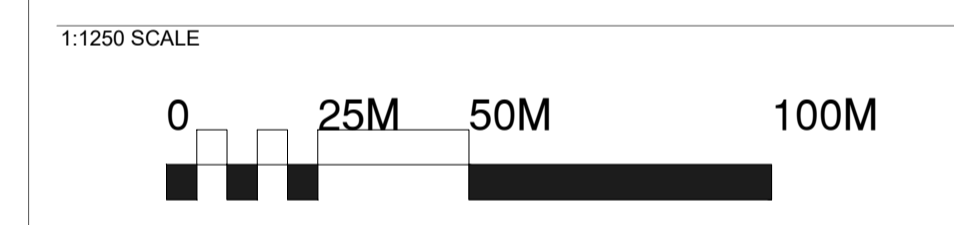
SAFETY HEALTH AND ENVIRONMENTAL (SHE) INFORMATION

IN ADDITION TO HAZARDS AND RISKS NORMALLY ASSOCIATED WITH THE TYPES OF WORK, NOTE ANY PROJECT SPECIFIC RISKS DETAILED ON THIS DRAWING.

RISKS LISTED HERE ARE NOT EXHAUSTIVE AND WILL BE DEVELOPED AND MITIGATED DURING TECHNICAL DESIGN, AND MANUFACTURING AND CONSTRUCTION PROJECT STAGES.

CONTROL MEASURES WILL BE APPLIED TO RESIDUAL RISKS AS APPROPRIATE AND ARE IDENTIFIED WITH HAZARD TRIANGLES.

INFORMATION RELATING TO USE, MAINTENANCE, AND DEMOLITION TO BE DETAILED IN DUE COURSE WITHIN A BUILDING MANUAL AND HEALTH AND SAFETY FILE.



REVISION	DATE	DRAWN	DESCRIPTION
.00	15 11 2021	TB	ORIGINAL PLANNING PROPOSAL
.01	08 12 2021	TB	UPDATED PLANNING PROPOSAL

CLIENT
BLUNSDON PARISH COUNCIL

PROJECT
COMMUNITY SPORT AND LEISURE ENHANCEMENTS

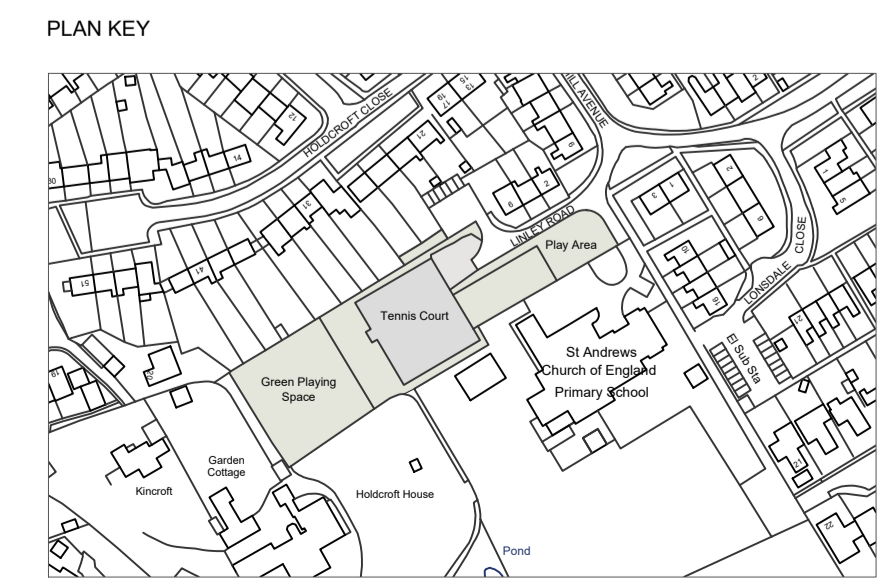
LOCATION
**RECREATION GROUND
 LINLEY ROAD
 BLUNSDON
 SN26 7AP**

DRAWING TITLE
SITE PLAN


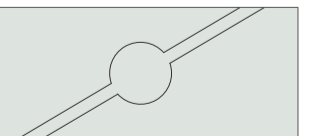
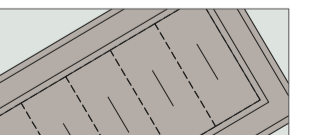
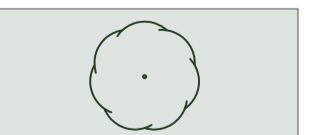

STATUS
SPATIAL COORDINATION (PLANNING)

PROJECT NO.
D21-023

DRAWING NO.	SCALE	SIZE	DRAWN	CHECKED	REVISION NO.
D21-023 / DWG / 0002	1:1250	A1	TB		.01



LEGEND

	ARTIFICIAL TURF MULTI-USE GAMES AREAS 2NO. 30.7 X 16.5M GAMES AREAS 4NO. 5.0 X 1.5M GOAL STORAGE AREAS (1056M ²)		POROUS ASPHALT PAVING (REPLACING GRASS) WITH 12NO. NEW CAR PARKING SPACES (335M ²)		SOCCER SKILLS AREA WITH NEW BENCH SEATING
	PARISH COUNCIL OFFICE-TOILET-STORE 1NO. 7.2 X 4.4M WITH ACCESSIBLE ENTRANCE RAMPS (32M ²)		COVERED CYCLE SHELTER WITH 12NO. CYCLE PARKING CAPACITY		NEW TREES 4NO.
	POROUS ASPHALT PAVING (REPLACING HARD CORE / MADE GROUND) WITH 5NO. NEW CAR PARKING SPACES (313M ²)		NON-TURF CRICKET PRACTICE FACILITY (TWIN BAY) WITH SURROUNDING CAGE, NETTING, AND BALL STOP FENCING (234M ²)		

Ordnance Survey, (c) Crown Copyright 2021. All rights reserved. Licence number 100022432